



## Read Around the World Geography Challenge! grade 2-3

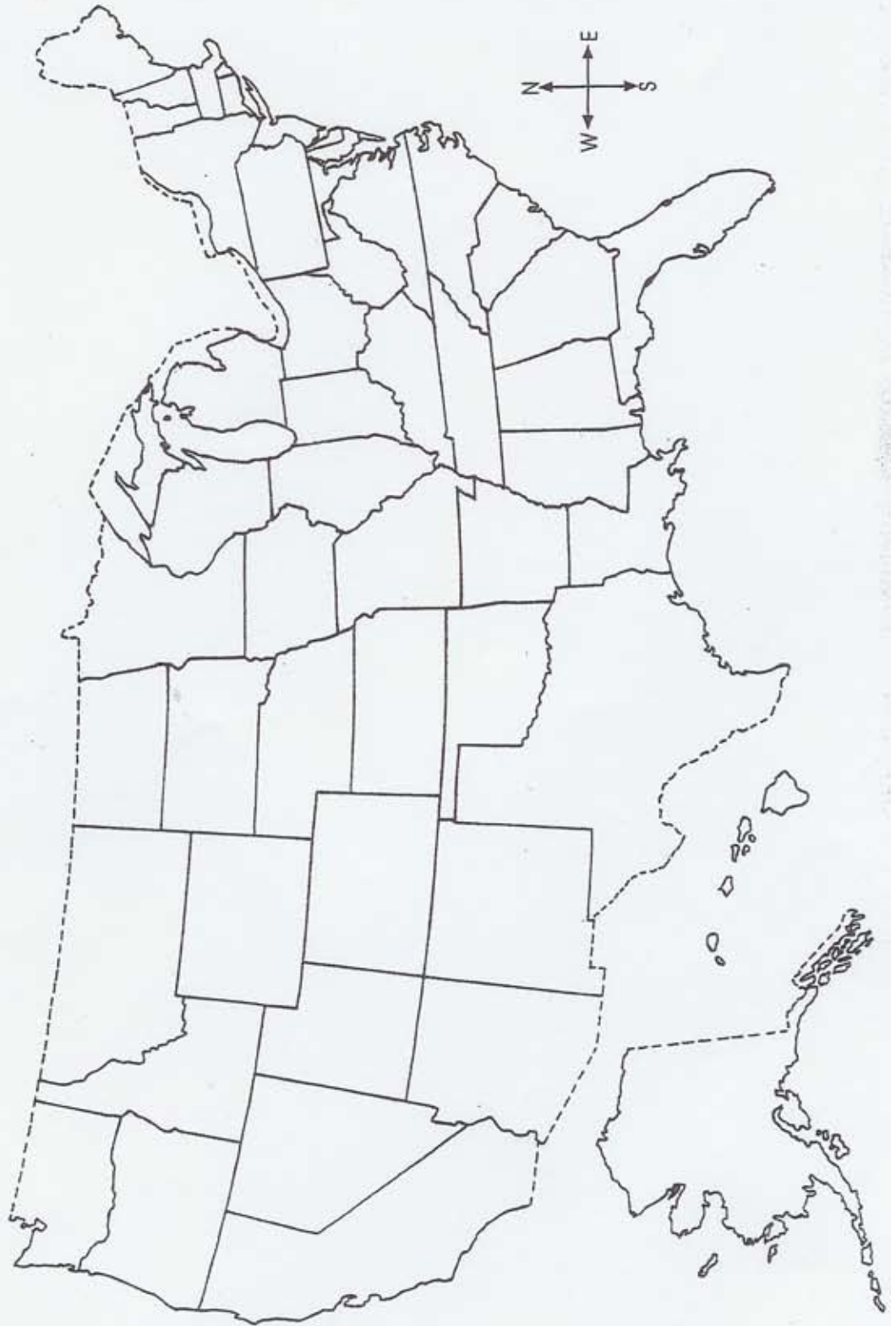


Teachers: Your students can choose one or more of the activities listed on the work sheets. These activities are summarized for you below. Depending on their reading level, the students may need assistance with the directions. They can use the same map for multiple activities. During library time, in addition to the RAW passport, the students will take their Geography Challenge map and/or worksheet to get credit—and more chances at the Multicultural Night raffle!

- On the map of the United States:
  - Label 5 states.
  - Label 5 capital cities.
  - Mark and label one mountain range.
  - Mark and label 3 large cities that are not capital cities, such as “Seattle.”
- On the map of the World:
  - Name the continents as numbered on the map.
  - Name the oceans as lettered on the map.
  - Color the equator red.
- Challenge yourself by doing the Happy Hemispheres Worksheet.
- Challenge yourself by doing the Globe Puzzle.

# United States Map

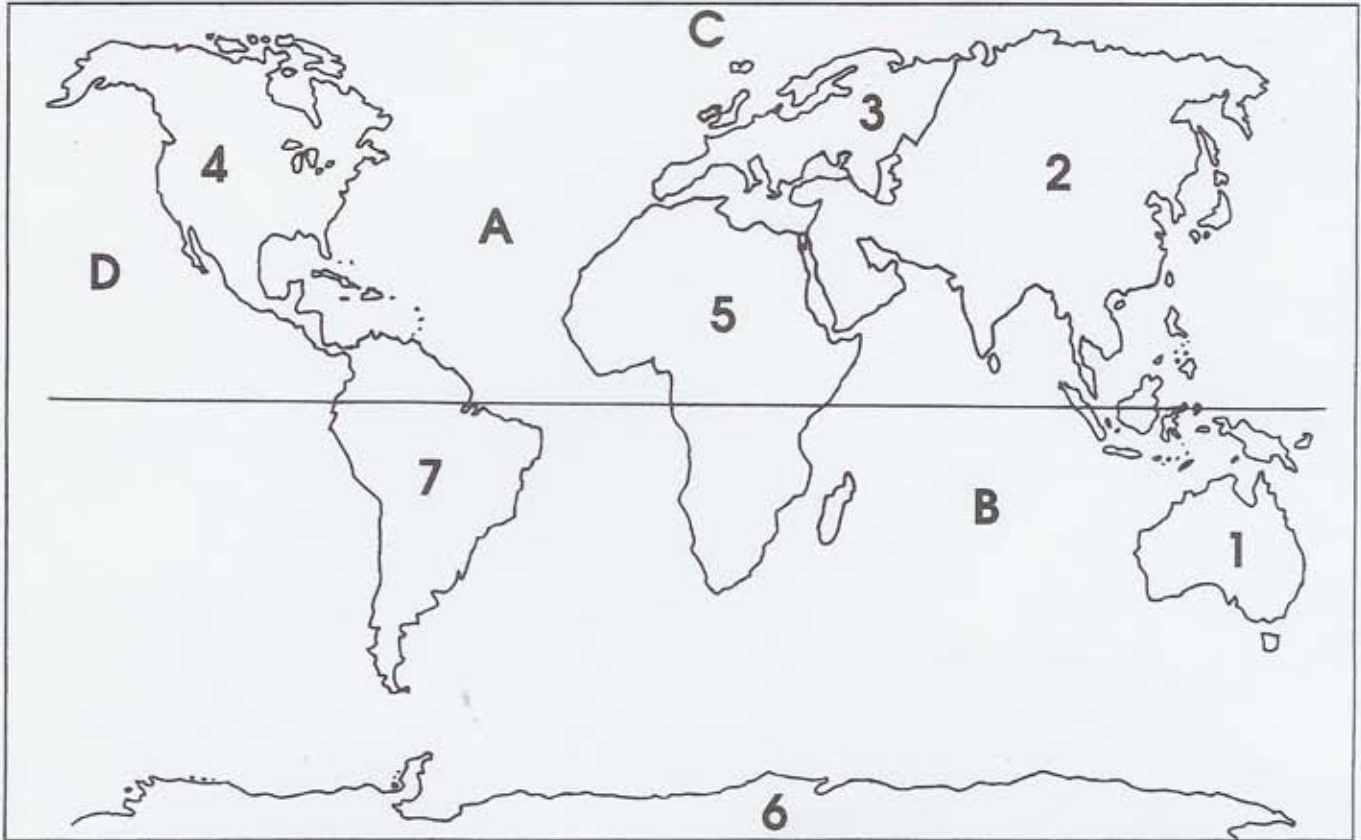
- Label 5 states.
- Label 5 capital cities.
- Mark and label one mountain range.
- Mark and label 3 large cities that are not capital cities, such as "Seattle."



Name \_\_\_\_\_

Map and Geography Review Sheets

# World Map



Name the continents as numbered on the map.

1. \_\_\_\_\_
2. \_\_\_\_\_
3. \_\_\_\_\_
4. \_\_\_\_\_
5. \_\_\_\_\_
6. \_\_\_\_\_
7. \_\_\_\_\_

Name the oceans as lettered on the map.

- A. \_\_\_\_\_
- B. \_\_\_\_\_
- C. \_\_\_\_\_
- D. \_\_\_\_\_

Color the equator red.

Name \_\_\_\_\_

**Hemispheres**

# Happy Hemispheres

Write the name of each continent and ocean next to its number.



**Western Hemisphere**

1. \_\_\_\_\_
2. \_\_\_\_\_
3. \_\_\_\_\_
4. \_\_\_\_\_



**Eastern Hemisphere**

1. \_\_\_\_\_
2. \_\_\_\_\_
3. \_\_\_\_\_
4. \_\_\_\_\_
5. \_\_\_\_\_
6. \_\_\_\_\_

**Word Bank**

- Atlantic
- Pacific
- Indian
- Arctic
- North America
- South America
- Europe
- Australia
- Asia
- Africa
- Antarctica



**Northern Hemisphere**

1. \_\_\_\_\_
2. \_\_\_\_\_
3. \_\_\_\_\_
4. \_\_\_\_\_
5. \_\_\_\_\_
6. \_\_\_\_\_

**Southern Hemisphere**

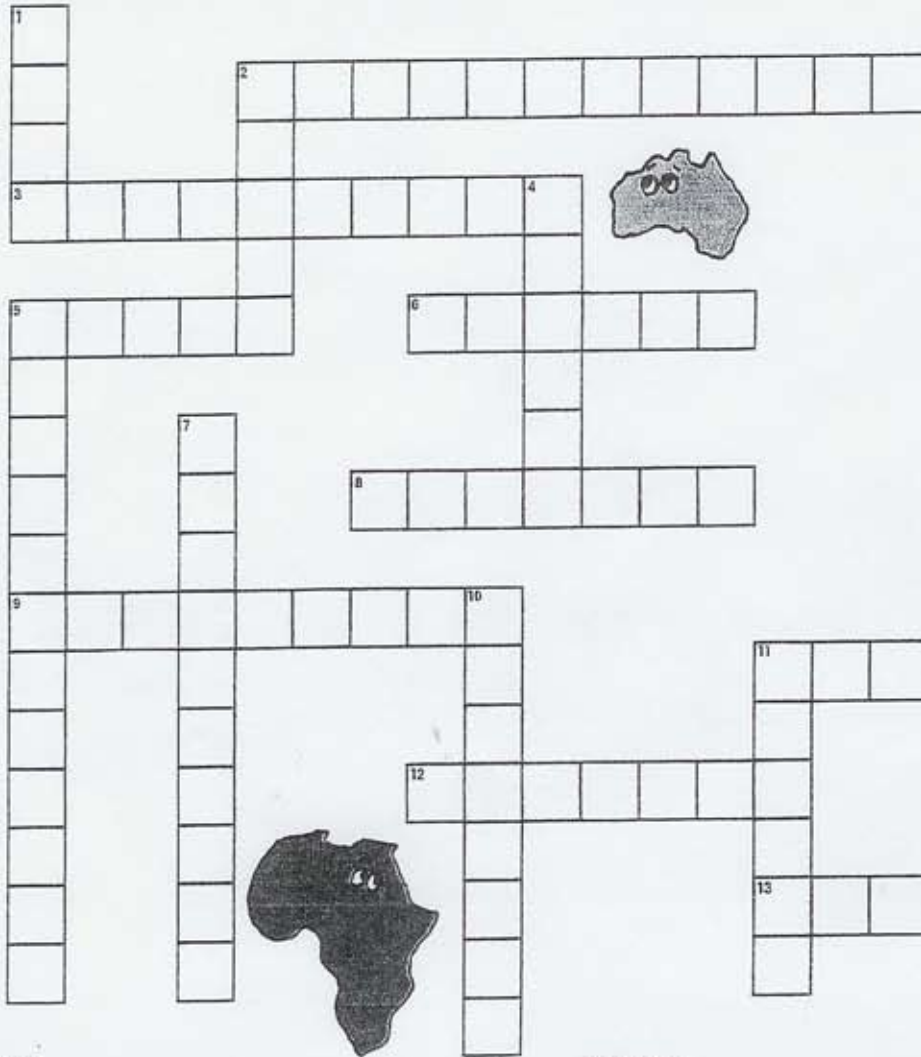
1. \_\_\_\_\_
2. \_\_\_\_\_
3. \_\_\_\_\_
4. \_\_\_\_\_
5. \_\_\_\_\_
6. \_\_\_\_\_
7. \_\_\_\_\_



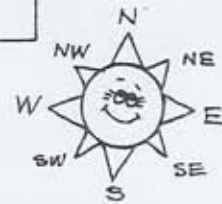
Map and Geography Review Sheets

# Globe Puzzle

**Directions:** Use a world map to solve this puzzle.



- Europe
- Australia
- Africa
- Asia
- Pacific
- Indian
- Atlantic
- Arctic
- equator
- axis
- north
- south
- continents
- North America
- South America
- Antarctica



**Across:**

2. U.S.A.'s continent
3. southernmost continent
5. opposite north
6. continent west of Asia
8. divides the earth into northern and southern hemispheres
9. island continent
11. earth "spins" on it
12. largest ocean
13. ocean east of Africa

**Down:**

1. large continent northeast of Africa
2. direction of the North Pole from the equator
4. continent between the Atlantic and Indian Oceans
5. Brazil's continent
7. land masses of earth
10. ocean east of North America
11. northernmost ocean