

Read Around the World Geography Challenge! grade K-1

Teachers: Your students can choose one or more of the activities listed on the work sheets. These activities are summarized for you below. Depending on their reading level, the students may need assistance with the directions. They can use the same map for multiple activities. During library time, in addition to the RAW passport, the students will take their Geography Challenge map and/or worksheet to get credit—and more chances at the Multicultural Night raffle!

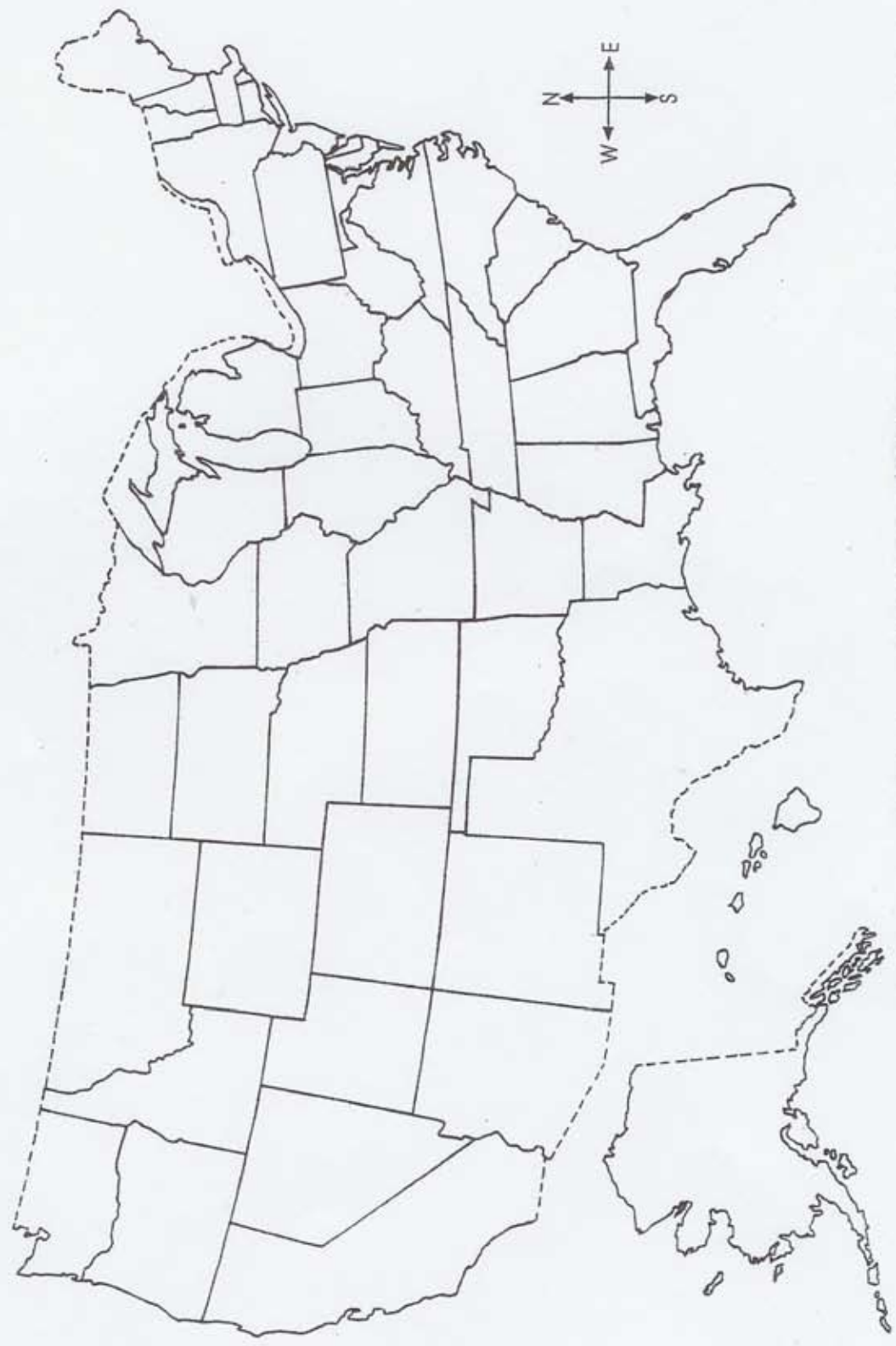
- On the map of the United States:
 - Label 5 states.
 - Label 3 capital cities.
 - Mark and label one mountain range.
- On the World Map:
 - Name the continents as numbered on the map.
 - Name the oceans as lettered on the map.
 - Color the equator red.
- Challenge yourself by doing the Dot-to-Dot. When you have completed the picture, name what country it is (you can look at a map to find out).

Name _____

Kinds of Maps: Political

United States Map

- Label 5 states.
- Label 3 capital cities.
- Mark and label one mountain range.

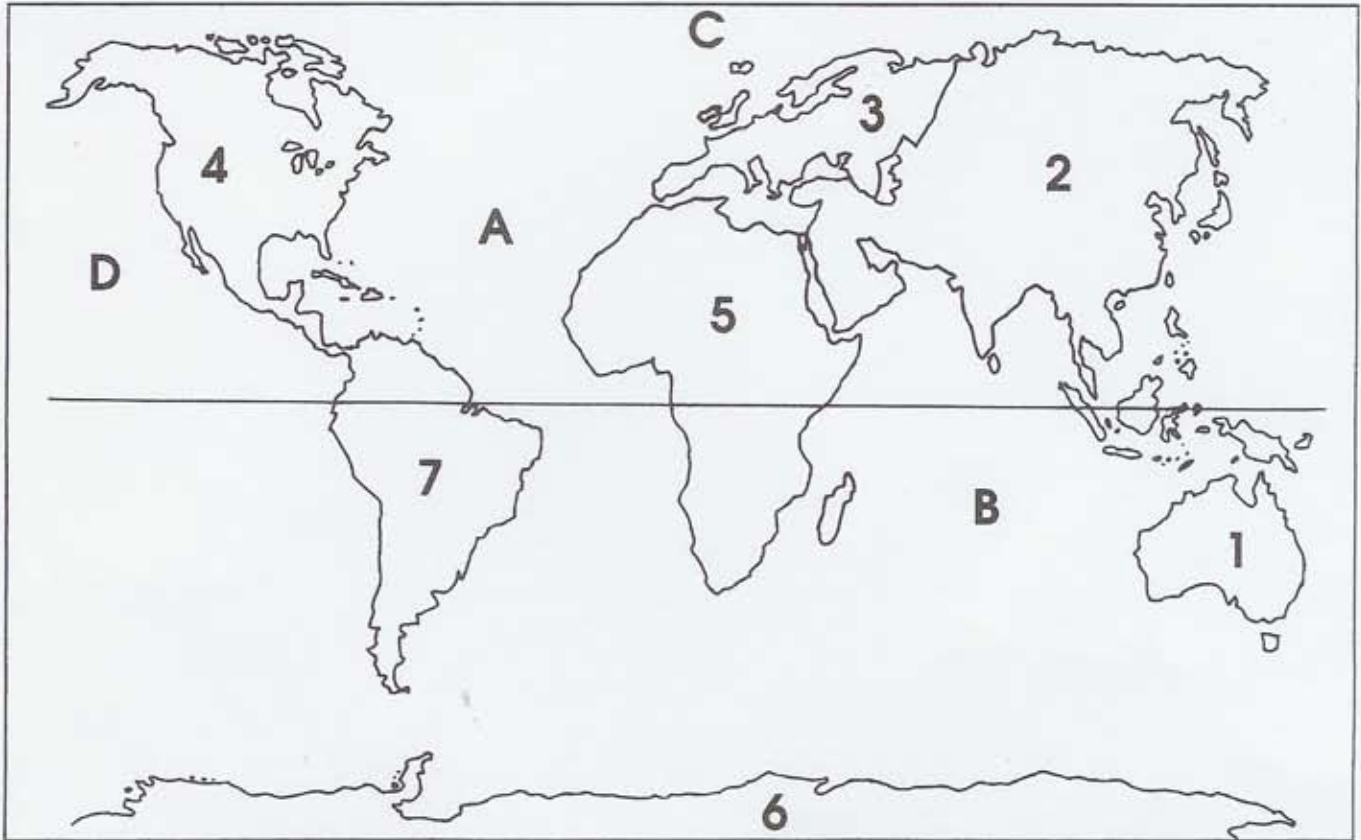


© 2004 by Marshall Cavendish International (Singapore) Private Limited

Name _____

Map and Geography Review Sheets

World Map




Name the continents as numbered on the map.

1. _____
2. _____
3. _____
4. _____
5. _____
6. _____
7. _____

Name the oceans as lettered on the map.

- A. _____
- B. _____
- C. _____
- D. _____

Color the equator red.



Look on the map to find out what country it is, after you complete the dot-to-dot.

Country: _____