

Upon circling the globe,
you'll earn the special
Read Around the World
Stamp here

Read Around



the World

PASSPORT

An educational program co-sponsored
and co-funded by Wedgwood PTA
and Wedgwood Elementary School

Name _____

Classroom # _____

Check the Continent/Region you visited (try to visit as many as you can):

- North America Europe Asia/Middle East Antarctica
 South America Africa Australia/New Zealand/Oceania


Read Around



the World

Book title(s) and Author(s): (Read more than one if you can. Each book earns you one raffle ticket for a chance to win prizes at Multicultural Night!)

Country(s) that you learned about:




Things you learned from reading: (for example, How do children's lives in other places differ from yours?
K-1st grade: draw a picture; 2nd-3rd grade: 2 or 3 facts; 4th-5th grade: 4 or five facts)

Check the Continent/Region you visited (try to visit as many as you can):

- North America Europe Asia/Middle East Antarctica
 South America Africa Australia/New Zealand/Oceania

Book title(s) and Author(s): (Read more than one if you can. Each book earns you one raffle ticket for a chance to win prizes at Multicultural Night!)

Country(s) that you learned about:




Things you learned from reading: (for example, How do children's lives in other places differ from yours?
K-1st grade: draw a picture; 2nd-3rd grade: 2 or 3 facts; 4th-5th grade: 4 or five facts)

Check the Continent/Region you visited (try to visit as many as you can):

- North America Europe Asia/Middle East Antarctica
 South America Africa Australia/New Zealand/Oceania

Book title(s) and Author(s): (Read more than one if you can. Each book earns you one raffle ticket for a chance to win prizes at Multicultural Night!)

Country(s) that you learned about:



Things you learned from reading: (for example, How do children's lives in other places differ from yours? K-1st grade: draw a picture; 2nd-3rd grade: 2 or 3 facts; 4th-5th grade: 4 or five facts)

UNITED STATES

- Label 5 states
 Label 5 capital cities
 Mark and label one mountain range
 Mark and label 3 large cities that are not capital cities, such as "Seattle"

Read Around



the World

ON THE WORLD MAP

- Name the continents as numbered on the map
 Name the oceans as lettered on the map
 Color the equator red

OTHER ACTIVITIES

- Happy Hemispheres Worksheet
 Globe Puzzle

